GIS for Transportation

GIS for Transportation (VT18)

Resultat på utvärdering

Startade: den 9 februari 2018

Avslutad: den 20 februari 2018

Svarsfrekvens: 50% (4 / 8)

GIS for Transportation

Please take a moment to evaluate the course. Any feedback is greatly appreciated and helps us to improve the course.

Kurs/grupp-frågor:

1. How would you assess the quality of the course as a whole?



Antal svar: 4
Viktat genomsnitt: 4,25

2. What is your opinion of the overall structure of the course?



Antal svar: 4
Viktat genomsnitt: 4

3. Comments:

- the course is very interesting and the exercises allow to have a real scenario, which is very appreciable
- The beginning of the course was slightly confusing because instructions were unclear. However, overall it was a great course and I learnt a lot from it.
- The course is theoretical and I feel like that part was not given much attention in lectures and also the time I need as a student to read, study and understand the concepts in Geography for Transportation. The course work is very important and well structured and i'm sure some more interesting topics can be included that will be very valuable and marketable when seeking jobs.
  I also feel like as a student, I would have benefited more if the final assessment was a take home examination. This would have allowed many of us to dig deeper in the literature for transportation and benefit more and get informed from reading from various sources.
  The course is good and an excellent addition to the overall programme.

Antal svar : 3

4. What is your opinion of the course literature?

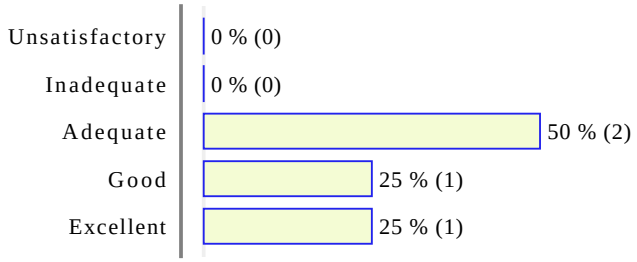

Antal svar: 4
Viktat genomsnitt: 3,75

5. Comments:

- It's too bad that the university's librairy is not the latest version of the book on the geography of transport, because it's still quite expensive to buy it new. The GIS analysis guide book for mobility is very well done and very helpful.
- Recommending certain pages from the required literature would of been useful because the book was very broad.
- The literature is available in the library and many other book stores, even though very pricy. The course also has a lot of published E-books so that is a plus.

Antal svar : 3

6. What is your general view concerning the quality/usefulness of the exercises?



Antal svar: 4
Viktat genomsnitt: 4,75

7. Comments:

- The fact that it is a scenario makes it possible to realize the usefulness of this course, which I find very well.
- The exercises were great. Really integrated real problem solving in the course. The exercises were cross-cutting between public and private problem approaches and solving. Locating of libraries or play parks by the city and also finding the best place with the most demand for the opening of a business store, e.g. grocery store.
  They also involved analysing equality using accessibility as a proxy to measure it hence indicating development, more on the social development.
  The exercises were very well dug in the real problem solving approach.

Antal svar : 2

8. Additional comments and suggestions?

- I think the course was interesting . I liked the lectures but we did not have enough rewiew time for the exam. I think there is a lot to learn about GIS for transportation.
- Perhaps it would be interesting to provide students with written exams in order to train properly, because peronnellement, I did not know what to expect when arriving in the examination room.
- The study time for the written exam was so minimal. Above, I suggested that if a take home exam was instead given, I thing it would have benefited most of us, especially myself. I feel like the course was rushed through by having a written exam instead of a take home exam. Overall, the course is a very interesting and well dug in the realistic problem solving techniques of societies.

Antal svar : 3